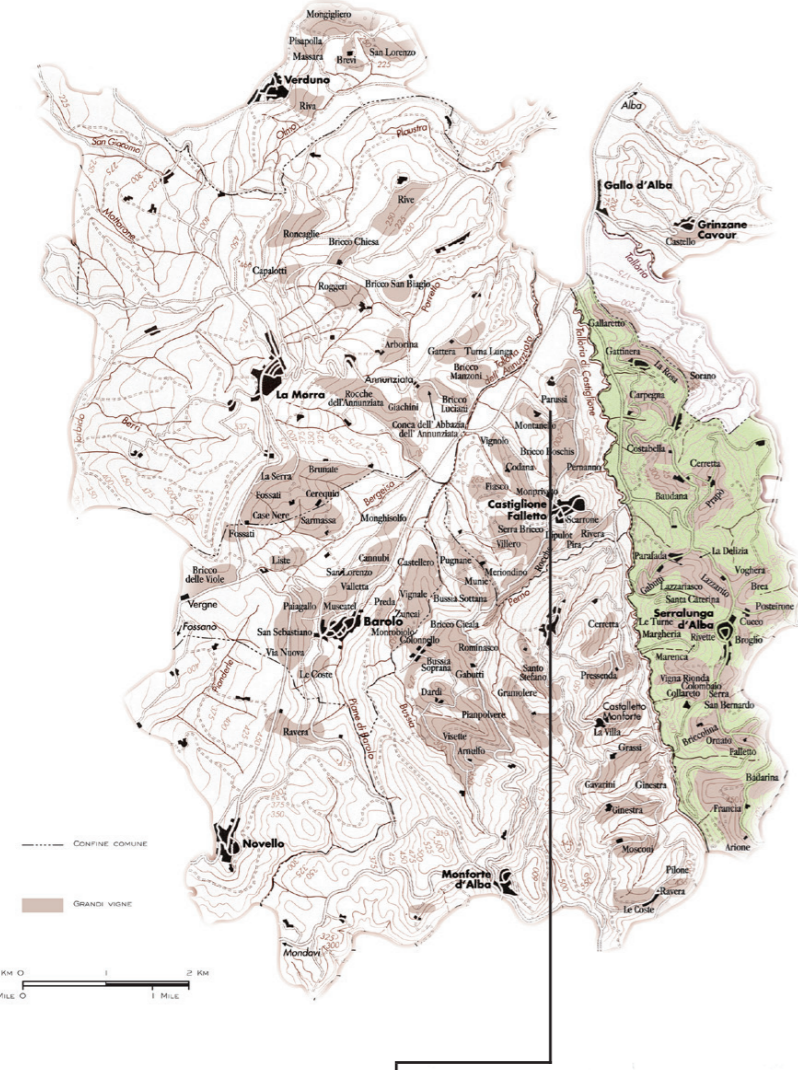


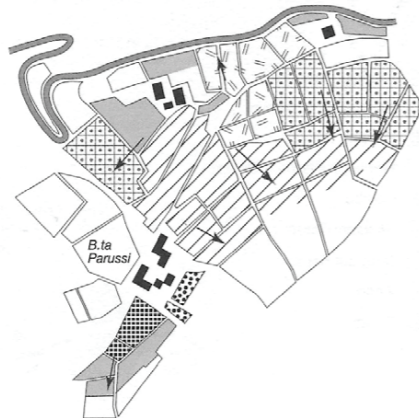
MASSOLINO

ZONA DEL BAROLO BAROLO AREA

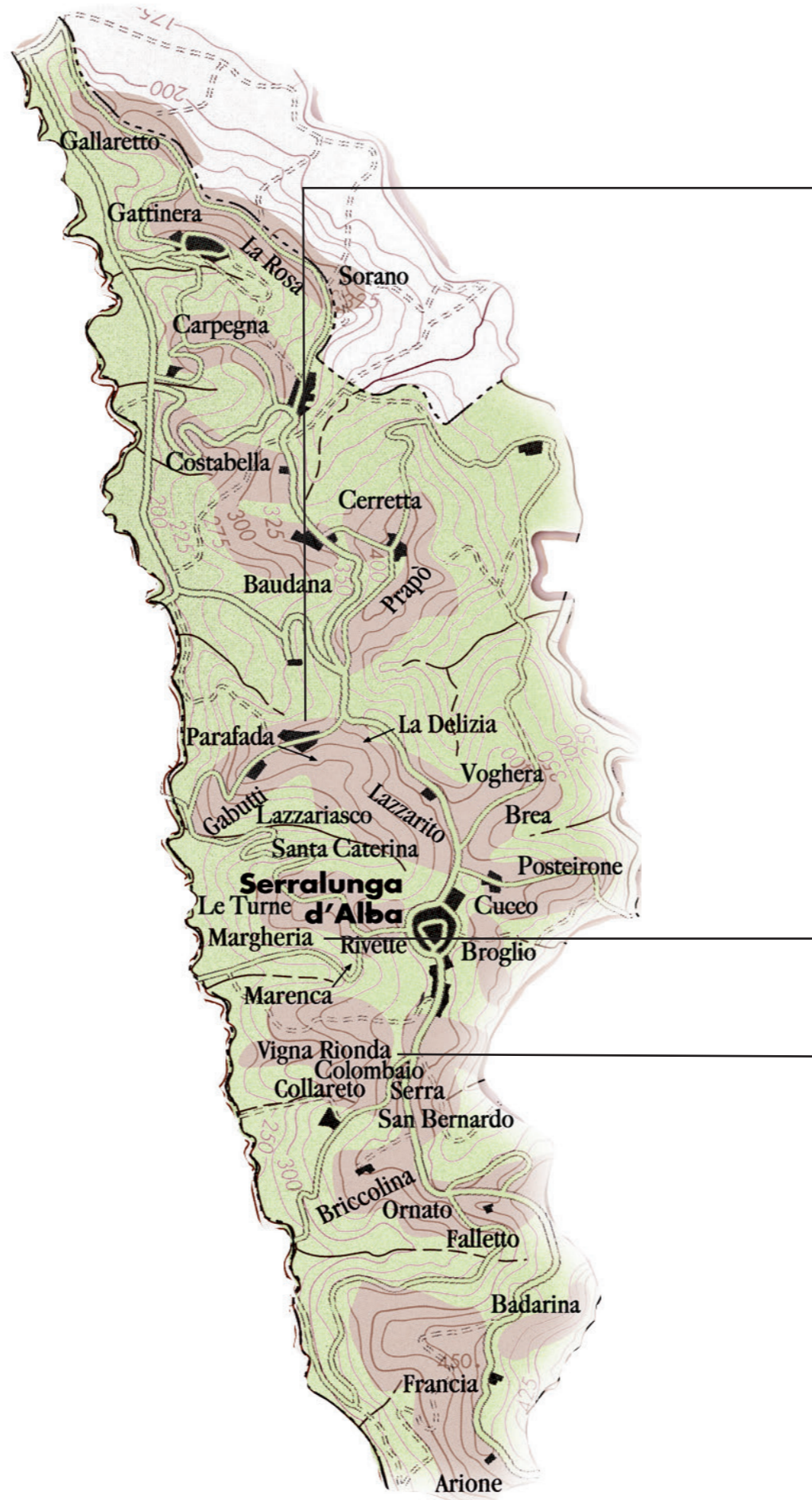


Parussi
Comune / Township: Castiglione Falletto

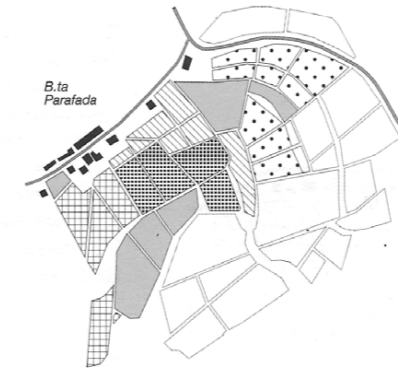
- Giancarlo Boasso
- Rosoretto
- Sobrero
- Giovanni Sordo
- Vigna Rionda - Massolino
- Privati



Altitude: 300 m above sea level
Total surface area: 1.30 hectares
Soil composition: calcareous, clayey and sandy.
Average age of vines: 40 years.



Parafada
Comune / Township: Serralunga d'Alba

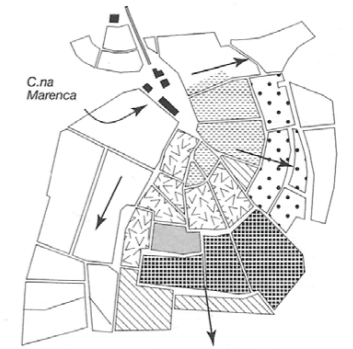


- Fontanafredda
- Palladino
- Poderi Sori
- Vigna Rionda Massolino
- Privati

Altitude: 330 m above sea level.
Total surface area: 1.13 hectares.
Soil composition: marl, limestone and sand.
Average age of vines: 55 years

Margheria
Comune / Township: Serralunga d'Alba

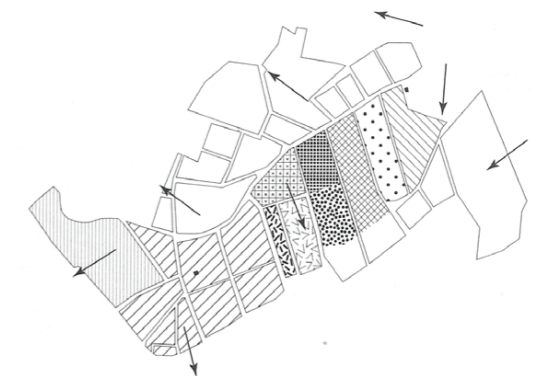
- Azelia
- Gabutti - Franco Boasso
- Gaja
- Luigi Pira
- Vigna Rionda - Massolino
- Privati



Altitude: 340 m above sea level
Total surface area: 1.1 hectares.
Soil composition: calcareous with a good percentage of sand.
Average age of vines: 35 years

Vignarionda
Comune / Township: Serralunga d'Alba

- Giacomo Anselma
- Ettore Germano
- Oddero
- Luigi Oddero e Figli
- Luigi Pira
- Regis
- Guido Porro
- Giovanni Rosso
- Terre del Barolo
- Vigna Rionda - Massolino



Altitude: 330 m above sea level.
Total surface area: 2.3 hectares.
Soil composition: marly lime.
Average age of vines: from 30 to 50 years.